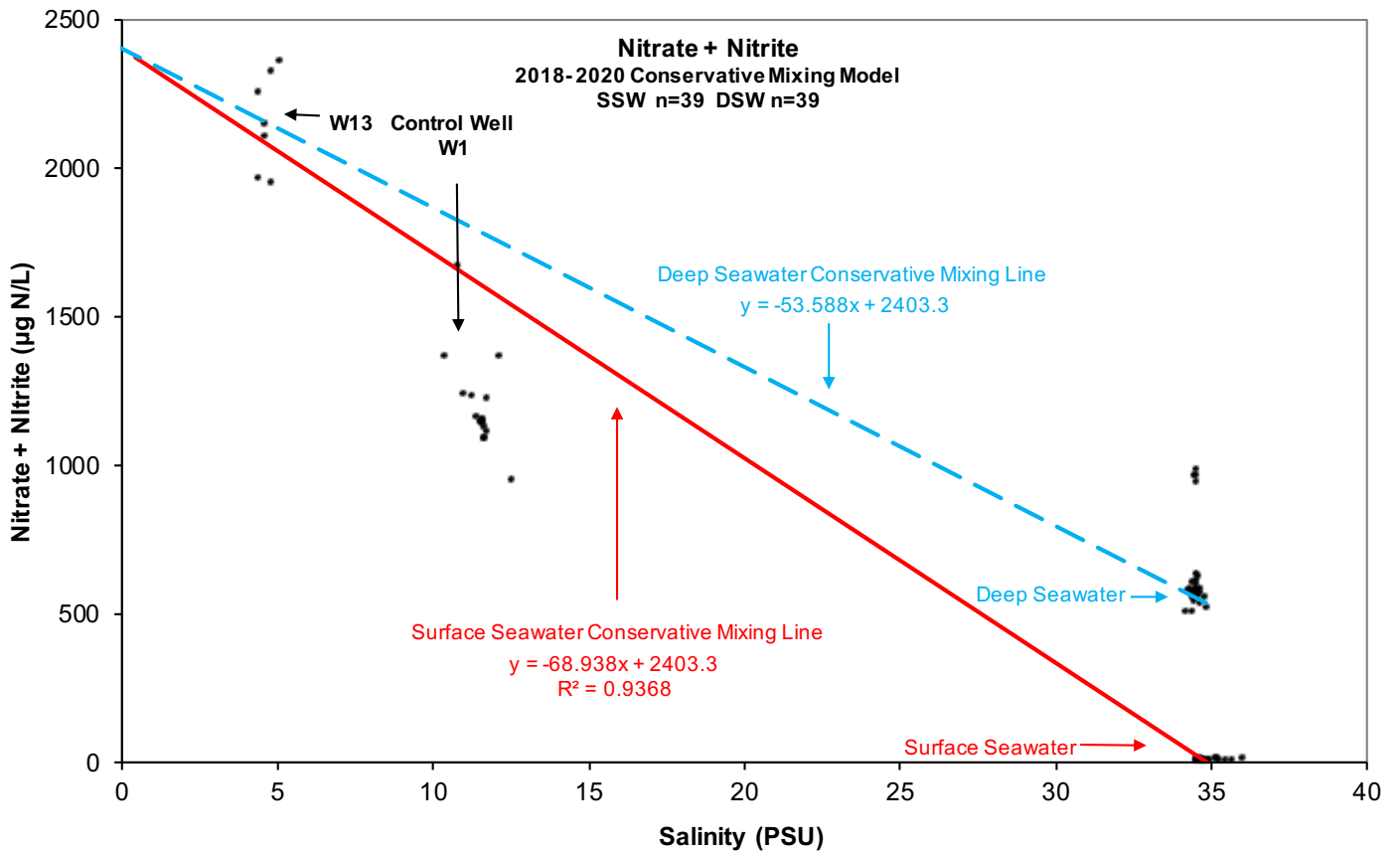
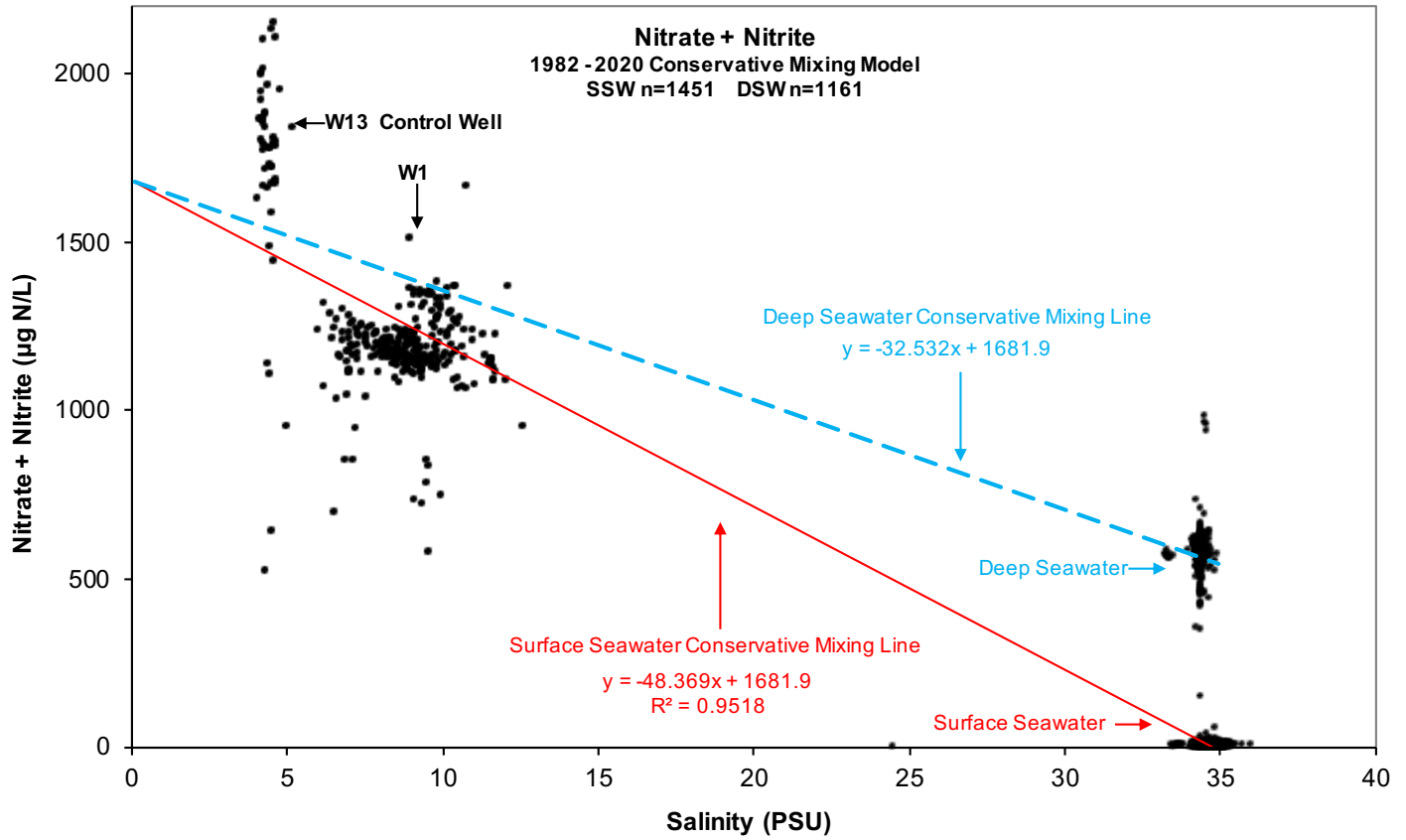


APPENDIX B - NELHA Groundwater Data Tables and Graphs

Conservative Mixing Model	Appendix B-MPM-1
Well 1	Appendix B-1-1
Well 2	Appendix B-2-1
Well 2A	Appendix B-2A-1
Well 2B	Appendix B-2B-1
Well 3	Appendix B-3-1
Well 3A	Appendix B-3A-1
Well 3B	Appendix B-3B-1
Well 4	Appendix B-4-1
Well 4A	Appendix B-4A-1
Well 5	Appendix B-5-1
Well 5A	Appendix B-5A-1
Well 5B	Appendix B-5B-7
Well 6	Appendix B-6-1
Well 6A	Appendix B-6A-1
Well 6B	Appendix B-6B-1
Well 7	Appendix B-7-1
Well 7A	Appendix B-7A-1
Well 7B	Appendix B-7B-1
Well 8	Appendix B-8-1
Well 8A	Appendix B-8A-1
Well 8B	Appendix B-8B-1
Well 9	Appendix B-9-1
Well 9A	Appendix B-9A-1
Well 9B	Appendix B-9B-7
Well 10	Appendix B-10-1
Well 10A	Appendix B-10A-1
Well 10B	Appendix B-10B-1
Well 11	Appendix B-11-1
Well 11A	Appendix B-11A-1
Well 11B	Appendix B-11B-1
Well 12	Appendix B-12-1
Well 12A	Appendix B-12A-1
Well 12B	Appendix B-12B-1
Well 13	Appendix B-13-1
Seawater Return Trench 4	Appendix B-SRT4-1
Seawater Return Trench 5	Appendix B-SRT5-1
Anchialine Pond A1	Appendix B-A1-1
Anchialine Pond A2	Appendix B-A2-1
Anchialine Pond A3.....	Appendix B-A3-1
Coastal Site C24	Appendix B-C24-1

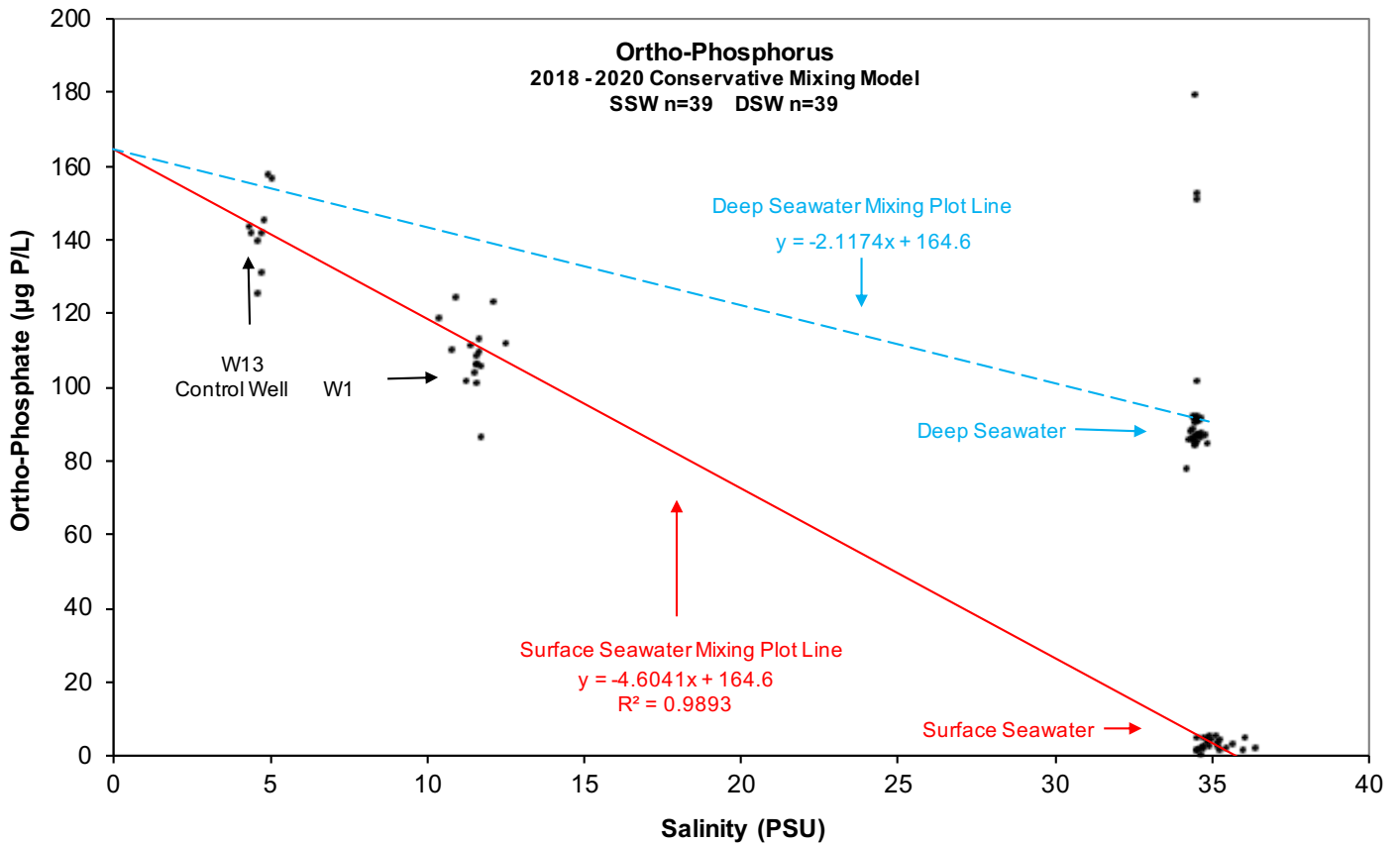
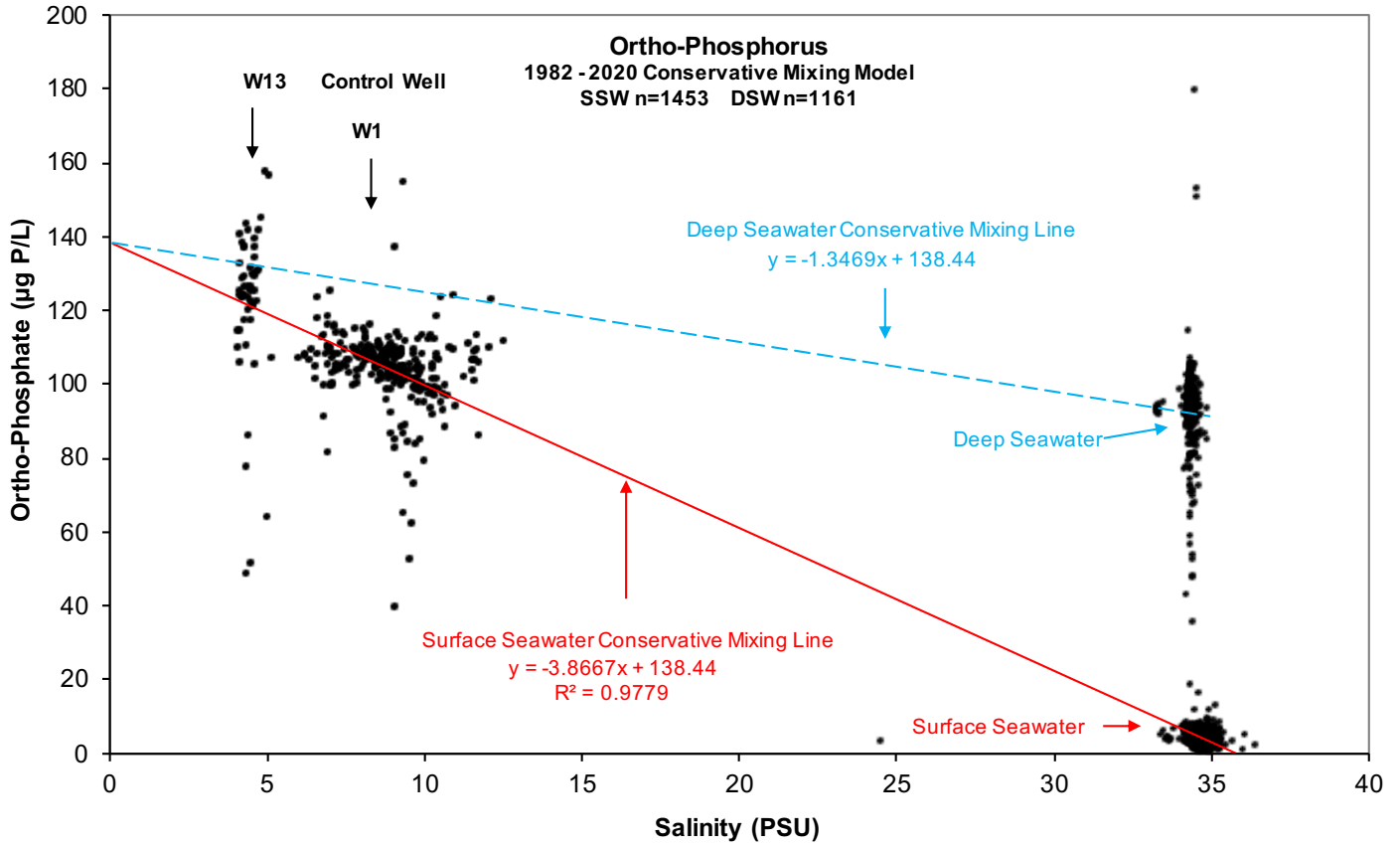
Conservative Mixing Model

Control Well to Surface and Deep Seawater



Conservative Mixing Model

Control Well to Surface and Deep Seawater



Conservative Mixing Model

Control Well to Surface and Deep Seawater

